










DUBUQUE COUNTY SMART PLAN

City of Cascade
Future Land Use

Map 0.0

Data: Dubuque County, 2002

- | | | | |
|--------------------------------------------------------------------------------------|---------------------------|---------------------------------------------------------------------------------------|-----------------------|
|  | RURAL RESIDENTIAL |  | INDUSTRIAL |
|  | SINGLE FAMILY RESIDENTIAL |  | COMMERCIAL/INDUSTRIAL |
|  | MULTI-FAMILY RESIDENTIAL |  | PARK |
|  | COMMERCIAL | | |
-  U.S. Highway
 State Highway

DRAFT

